




Parish: East Coker
 District: South Somerset
 Date: 19/10/2020
 Drawing No: H58-2020
 Drawn By: MHardwill
 Centre Grid Ref: 353702 113675
 Scale: 1:2500

Definitive Footpath 
 Modifications 874 & 812 
 Restricted Byway 

The County Council can accept no responsibility for any error or inaccuracy which may arise from the transposition of the Rights of Way Definitive Map to a different scale.
 - For reference purposes only.
 No further copies to be made.
 (c) Crown copyright. All rights reserved (Somerset County Council) (100038382 (2020))